
















PROJECT AREA FLOOD MAP

LEGEND

-  Parks + Protected Lands
-  Water
-  100-Year Floodplain
-  Floodway
-  Building Footprints
-  Railroad
-  School
-  Park
-  Town Center
-  Town Hall
-  Kayak Launch
-  Industrial Brownfield
-  Downtown

Floodplain and Floodway data was obtained from the State of North Carolina's Flood Risk Information System (FRIS).