
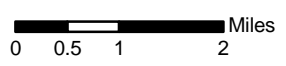


**SEE WINSTON-SALEM MPO CTP**

**Inset A**

**Inset B**

- |                    |                                  |
|--------------------|----------------------------------|
| <b>Freeways</b>    | <b>Other Major Thoroughfares</b> |
| Existing           | Existing                         |
| Needs Improvement  | Needs Improvement                |
| Recommended        | Recommended                      |
| <b>Expressways</b> | <b>Minor Thoroughfares</b>       |
| Existing           | Existing                         |
| Needs Improvement  | Needs Improvement                |
| Recommended        | Recommended                      |
| <b>Boulevards</b>  | Existing Interchange             |
| Existing           | Proposed Interchange             |
| Needs Improvement  | Existing Grade Separation        |
| Recommended        | Proposed Grade Separation        |



Sheet 2 of 5

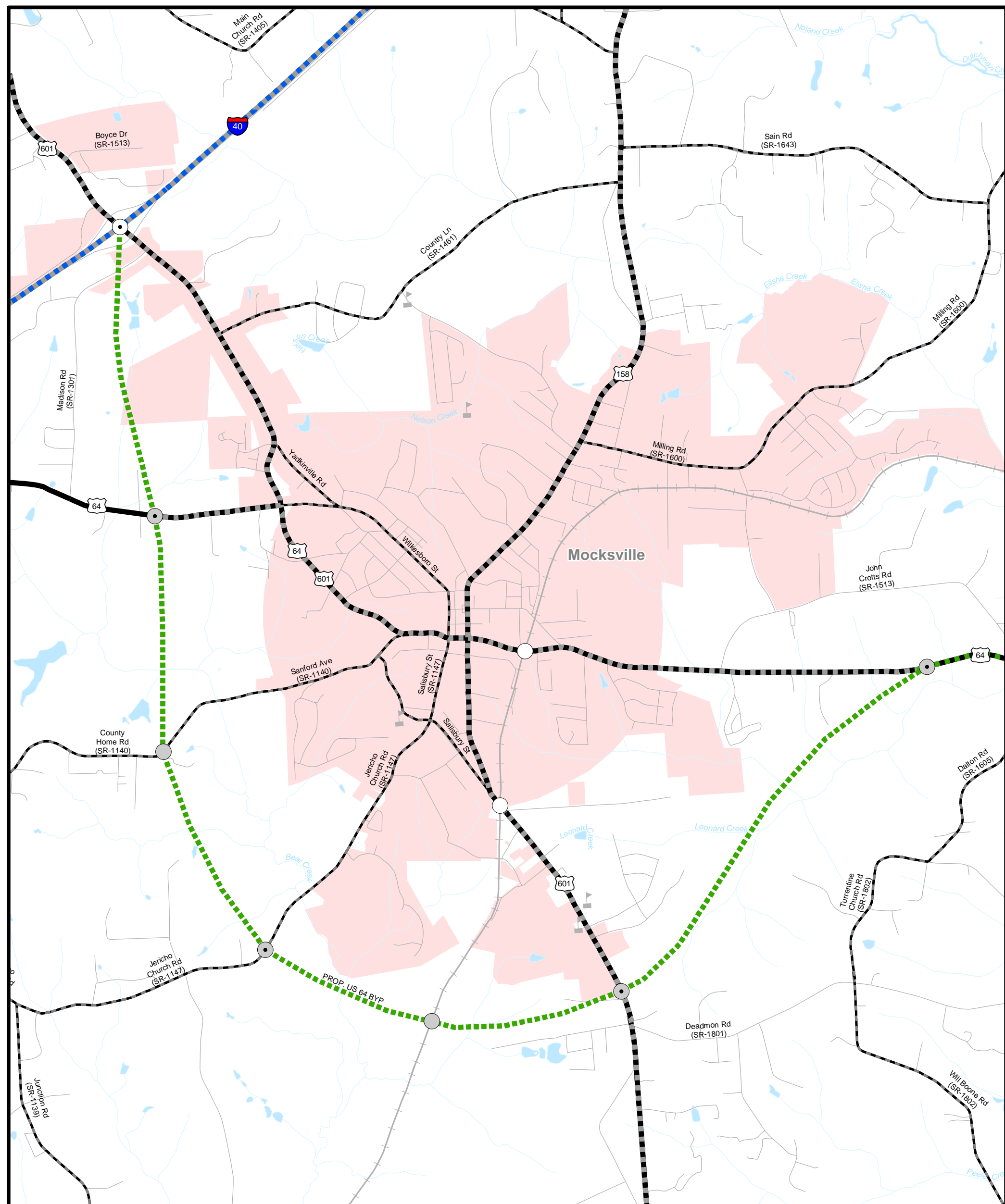
Base map date: October 21, 2010  
Refer to CTP document for more details

**Highway Map**



**Davie County**  
North Carolina

**Comprehensive Transportation Plan**  
Plan date: December 19, 2011  
Revised: January 16, 2012



**Freeways**

- Existing
- Needs Improvement
- Recommended

**Expressways**

- Existing
- Needs Improvement
- Recommended

**Boulevards**

- Existing
- Needs Improvement
- Recommended


**Other Major Thoroughfares**

- Existing
- Needs Improvement
- Recommended

**Minor Thoroughfares**

- Existing
- Needs Improvement
- Recommended

- Existing Interchange
- Proposed Interchange
- Existing Grade Separation
- Proposed Grade Separation



Sheet 2A of 5

Base map date: October 21, 2010

Refer to CTP document for more details

**Highway Map  
(Inset A)**



**Davie County**

**Comprehensive**

**Transportation Plan**

Plan date: December 19, 2011  
Revised: January 16, 2012