

Highway Map

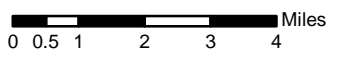


Winston-Salem Urban Area

Comprehensive Transportation Plan

Plan date: May 17, 2012

- Freeways**
 - Existing
 - - - Needs Improvement
 - · · Recommended
- Expressways**
 - Existing
 - - - Needs Improvement
 - · · Recommended
- Boulevards**
 - Existing
 - - - Needs Improvement
 - · · Recommended
- Other Major Thoroughfares**
 - Existing
 - - - Needs Improvement
 - · · Recommended
- Minor Thoroughfares**
 - Existing
 - - - Needs Improvement
 - · · Recommended
- ⊙ Existing Interchange
 - ⦿ Proposed Interchange
 - Existing Grade Separation
 - Proposed Grade Separation



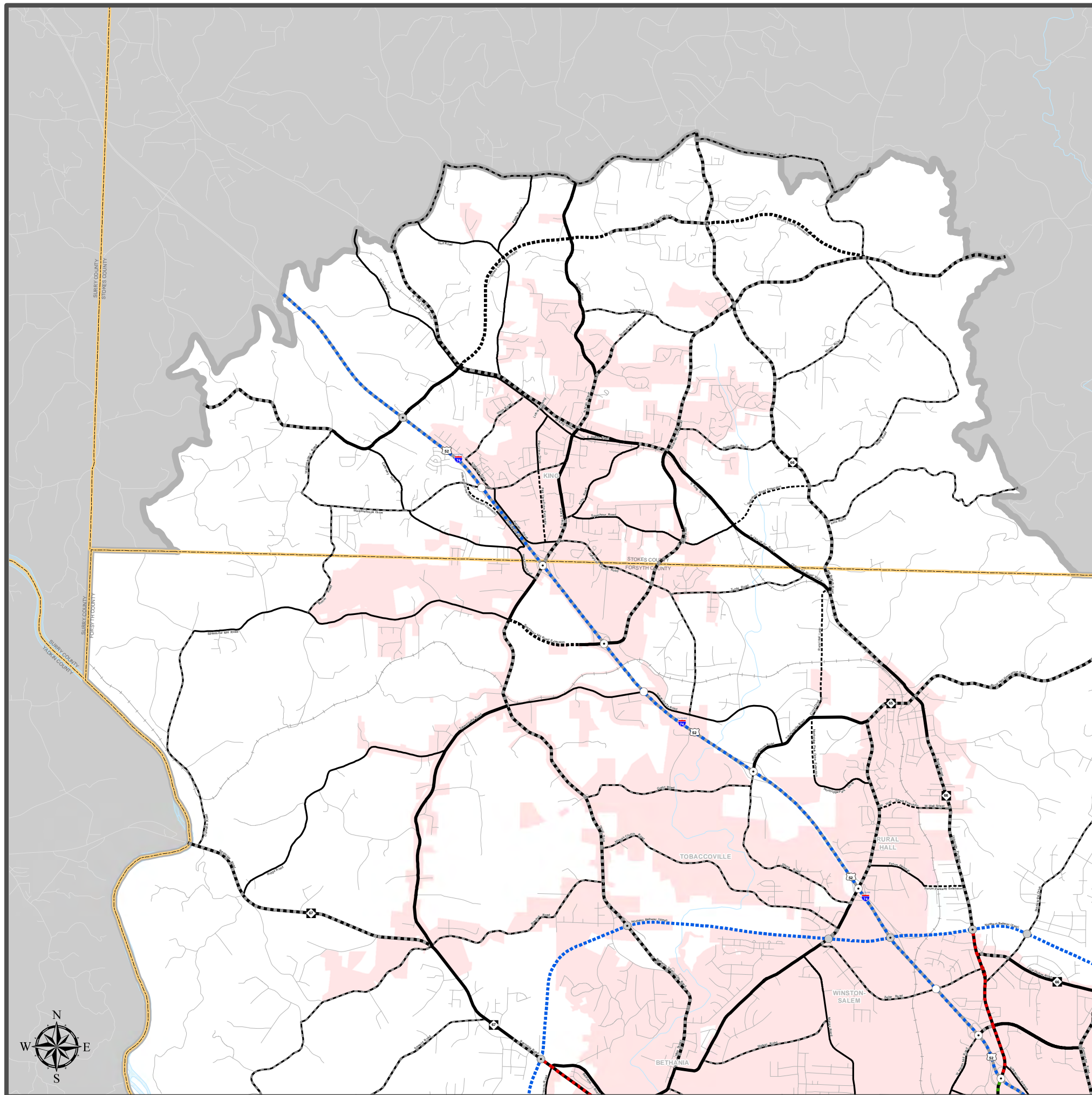
Highway Map



Winston-Salem Urban Area

CTP Inset A Northwest Area

Plan date: May 17, 2012



Freeways

- Existing
- Needs Improvement
- Recommended

Expressways

- Existing
- Needs Improvement
- Recommended

Boulevards

- Existing
- Needs Improvement
- Recommended

Other Major Thoroughfares

- Existing
- Needs Improvement
- Recommended

Minor Thoroughfares

- Existing
- Needs Improvement
- Recommended

- Existing Interchange
- Proposed Interchange
- Existing Grade Separation
- Proposed Grade Separation

0 0.2 0.4 0.8 1.2 1.6 Miles

Sheet 2A of 5

Base map date: May 10, 2011

Refer to CTP document for more details



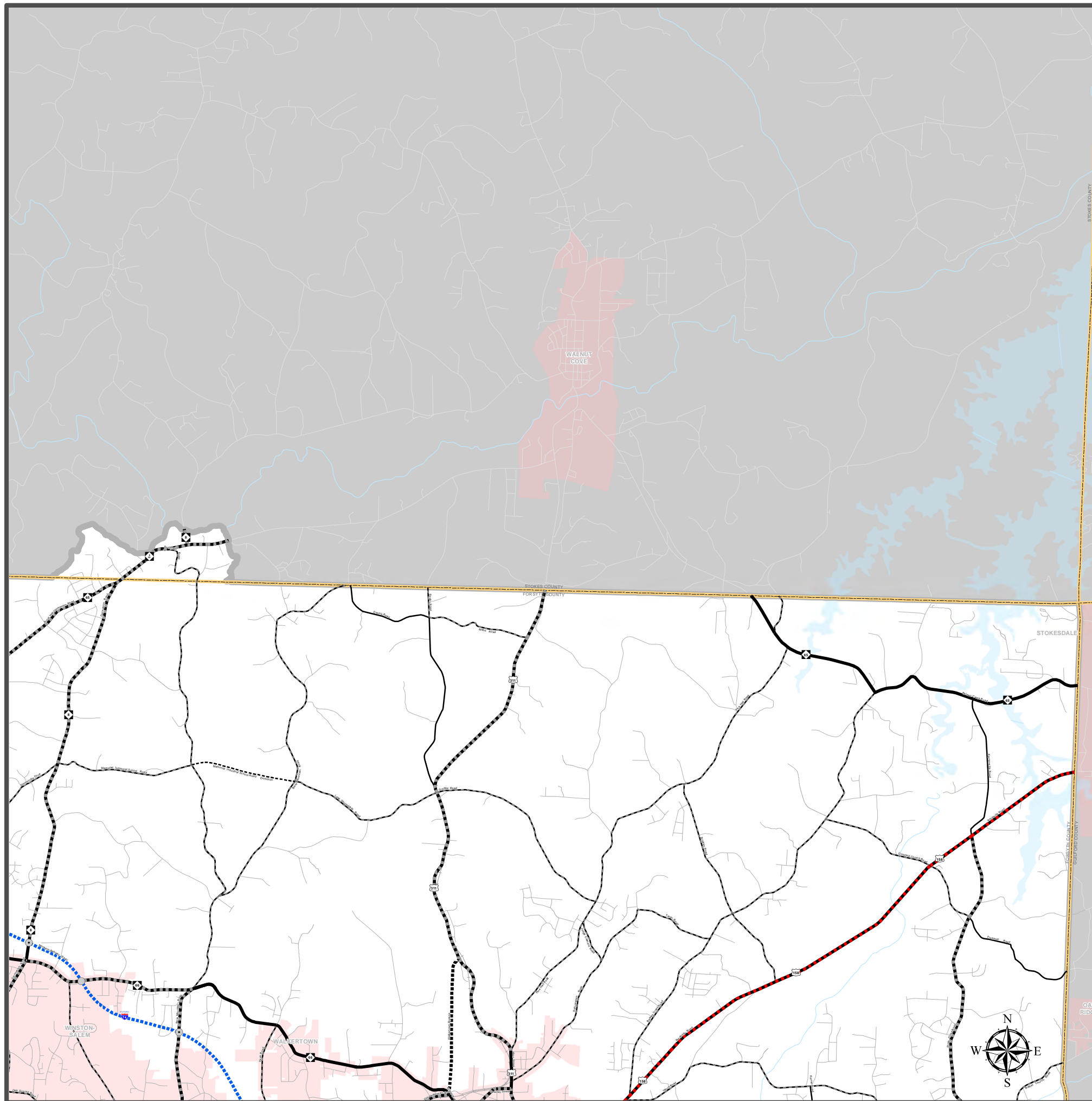
Highway Map



Winston-Salem Urban Area

CTP Inset B Northeast Area

Plan date: May 17, 2012



Freeways

- Existing
- Needs Improvement
- Recommended

Expressways

- Existing
- Needs Improvement
- Recommended

Boulevards

- Existing
- Needs Improvement
- Recommended

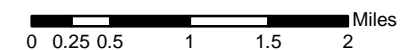
Other Major Thoroughfares

- Existing
- Needs Improvement
- Recommended

Minor Thoroughfares

- Existing
- Needs Improvement
- Recommended

- Existing Interchange
- Proposed Interchange
- Existing Grade Separation
- Proposed Grade Separation

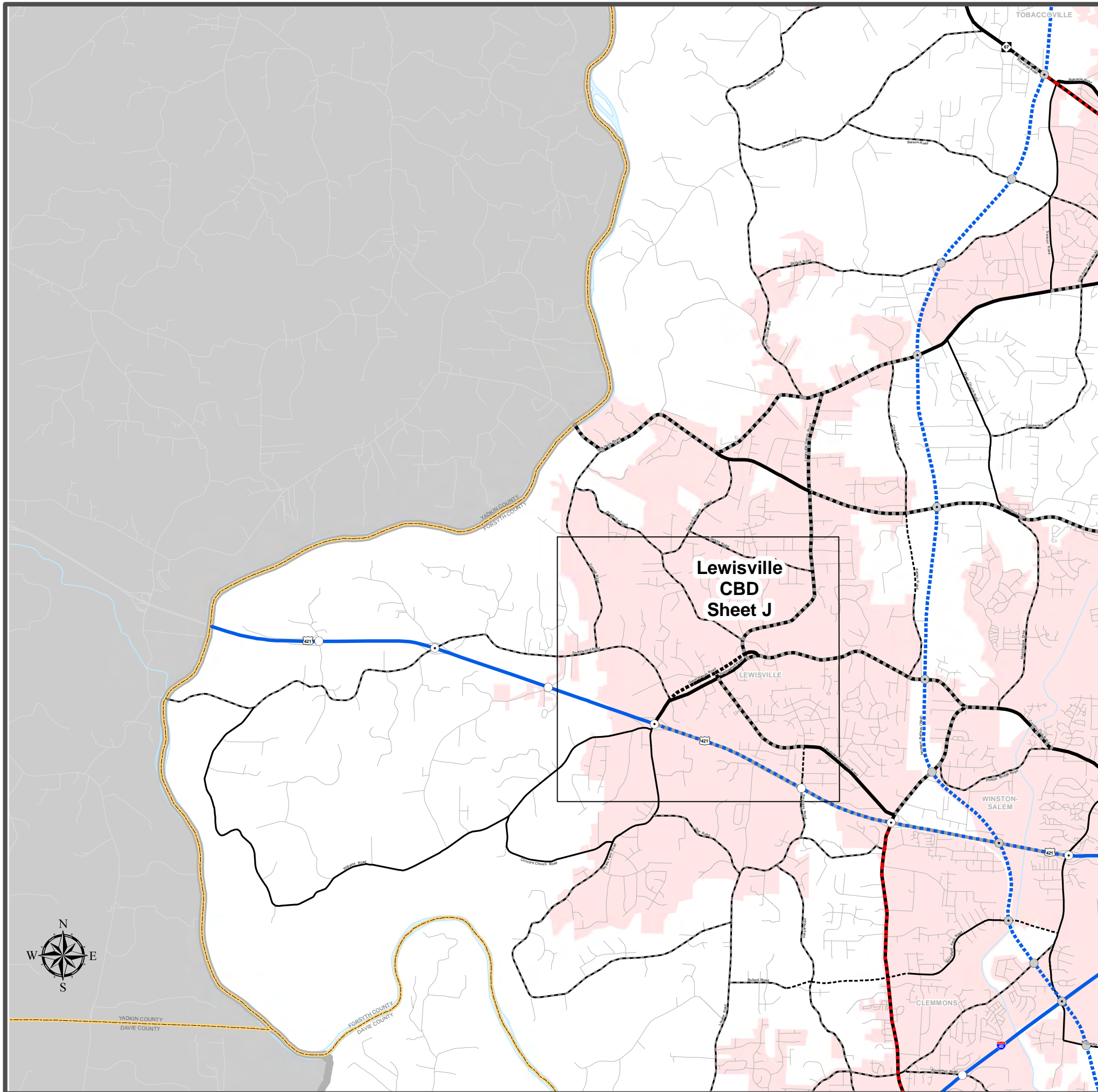


Sheet 2B of 5

Base map date: May 10, 2011

Refer to CTP document for more details





Highway Map



Winston-Salem Urban Area

CTP Inset C Central West Area

Plan date: May 17, 2012

Freeways

- Existing
- - - Needs Improvement
- · · Recommended

Expressways

- Existing
- - - Needs Improvement
- · · Recommended

Boulevards

- Existing
- - - Needs Improvement
- · · Recommended

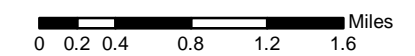
Other Major Thoroughfares

- Existing
- - - Needs Improvement
- · · Recommended

Minor Thoroughfares

- Existing
- - - Needs Improvement
- · · Recommended

- Existing Interchange
- Proposed Interchange
- Existing Grade Separation
- Proposed Grade Separation



Sheet 2C of 5

Base map date: May 10, 2011

Refer to CTP document for more details



YADKIN COUNTY
DAVIE COUNTY

FORSYTH COUNTY
DAVIE COUNTY

YADKIN COUNTY
FORSYTH COUNTY

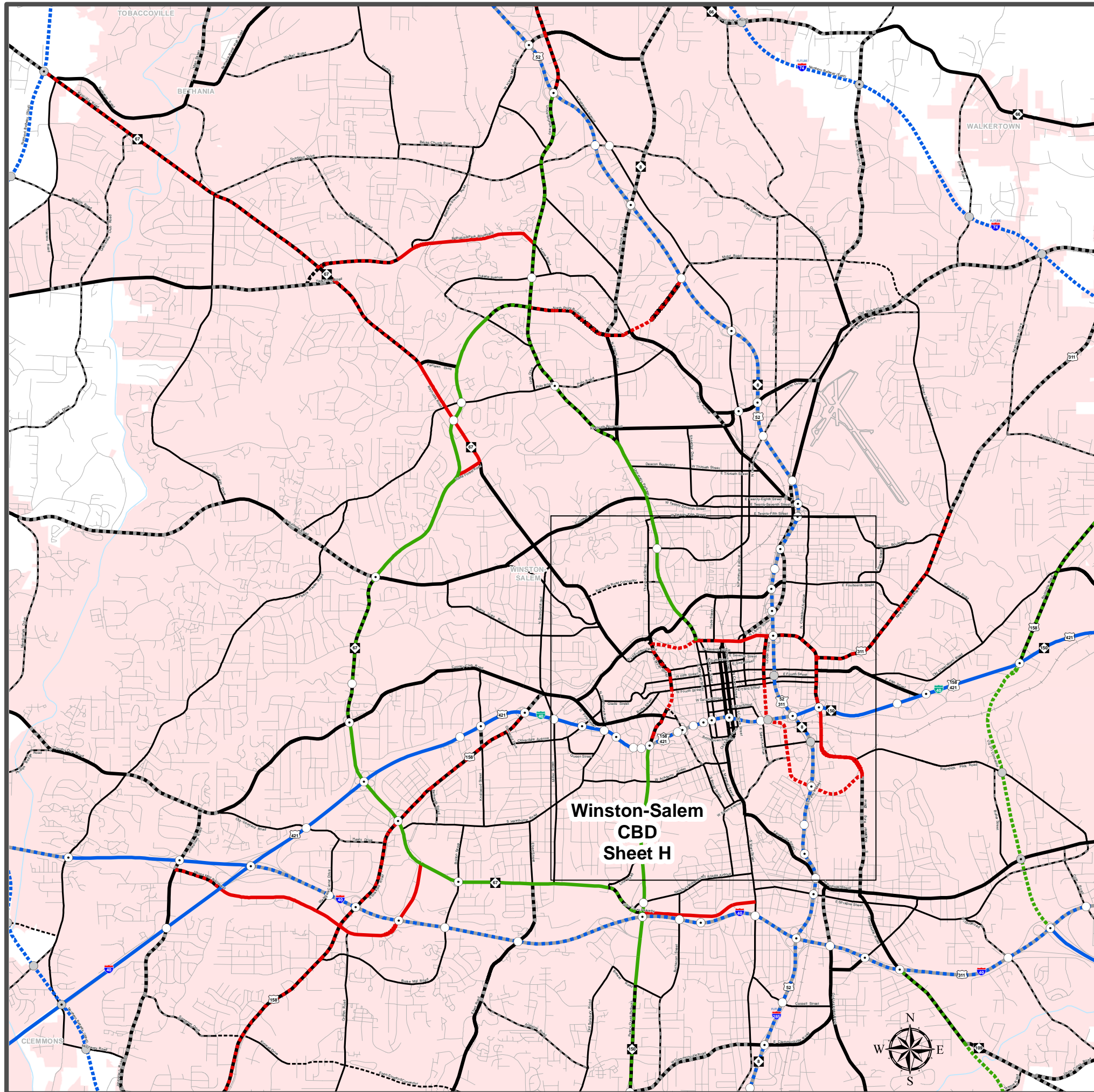
Lewisville
CBD
Sheet J

LEWISVILLE

WINSTON-
SALEM

CLEMMONS

TOBACCOVILLE



Highway Map



Winston-Salem Urban Area

CTP Inset D Central Area

Plan date: May 17, 2012

Freeways

- Existing
- - - Needs Improvement
- · · Recommended

Expressways

- Existing
- - - Needs Improvement
- · · Recommended

Boulevards

- Existing
- - - Needs Improvement
- · · Recommended

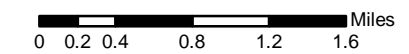
Other Major Thoroughfares

- Existing
- - - Needs Improvement
- · · Recommended

Minor Thoroughfares

- Existing
- - - Needs Improvement
- · · Recommended

- Existing Interchange
- Proposed Interchange
- Existing Grade Separation
- Proposed Grade Separation

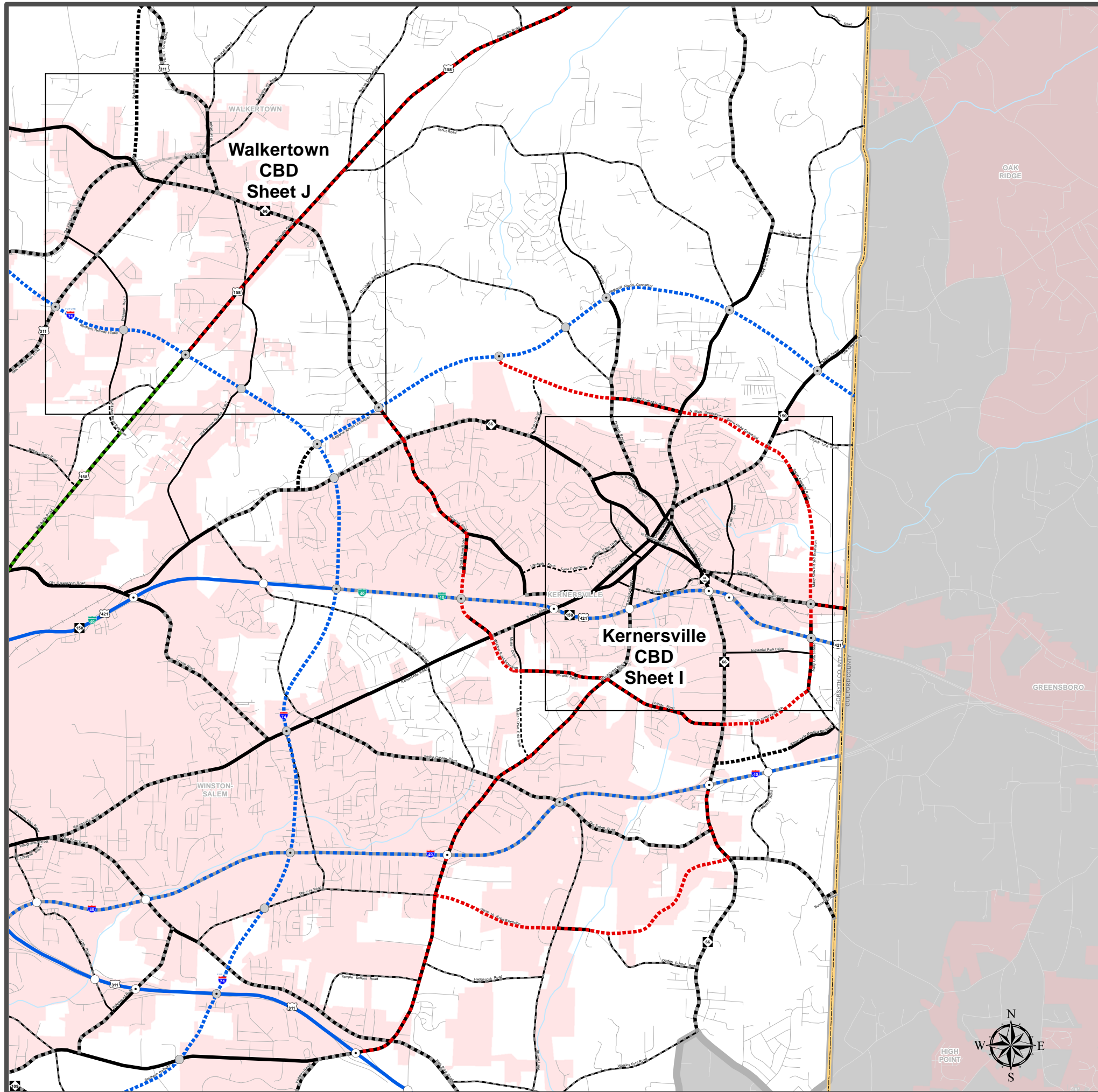


Sheet 2D of 5

Base map date: May 10, 2011

Refer to CTP document for more details





Highway Map



Winston-Salem Urban Area

CTP Inset E Central East Area

Plan date: May 17, 2012

Freeways

- Existing
- - - Needs Improvement
- · · · · Recommended

Expressways

- Existing
- - - Needs Improvement
- · · · · Recommended

Boulevards

- Existing
- - - Needs Improvement
- · · · · Recommended

Other Major Thoroughfares

- Existing
- - - Needs Improvement
- · · · · Recommended

Minor Thoroughfares

- Existing
- - - Needs Improvement
- · · · · Recommended

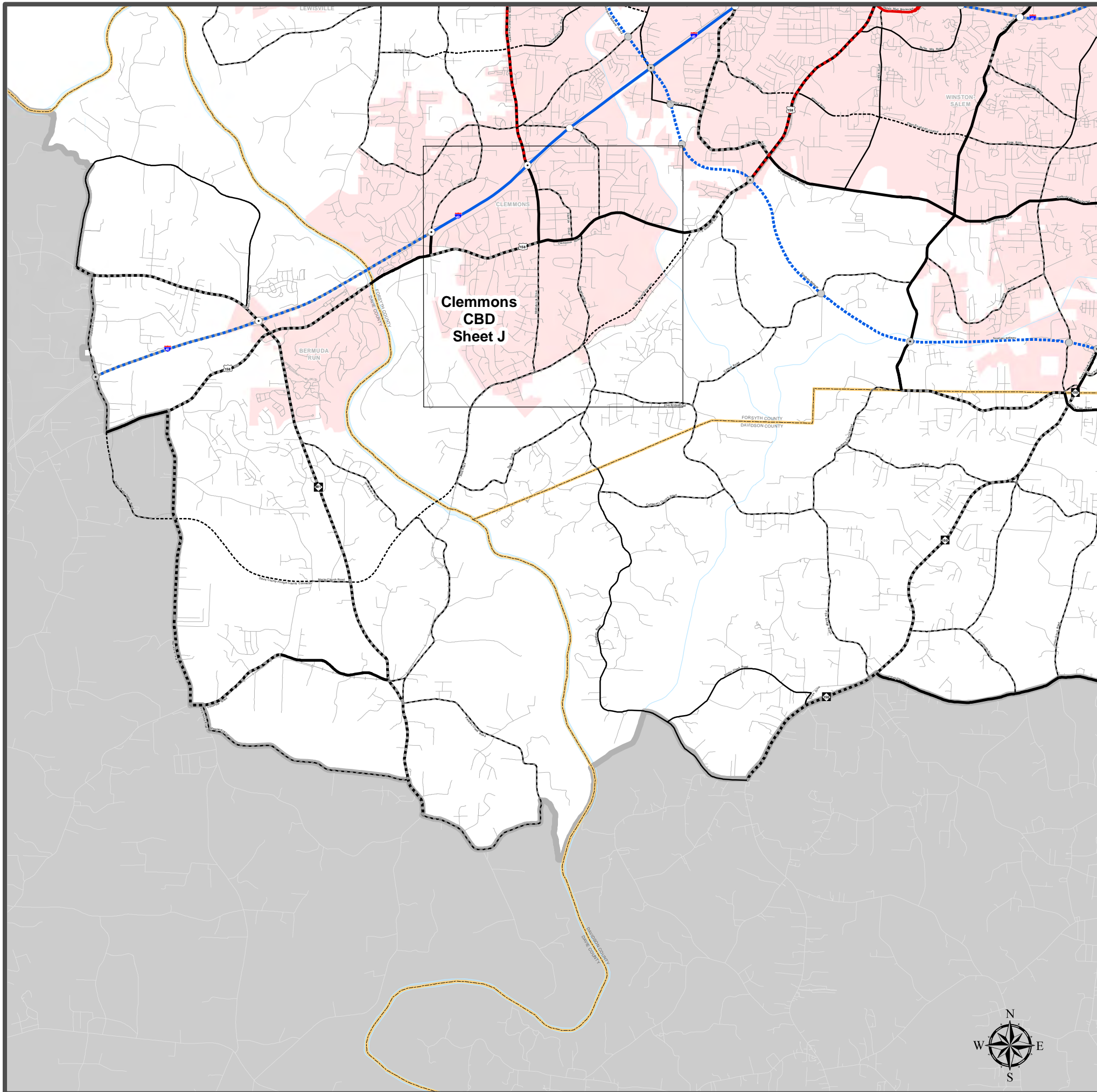
- Existing Interchange
- ⊙ Proposed Interchange
- Existing Grade Separation
- Proposed Grade Separation

0 0.2 0.4 0.8 1.2 1.6 Miles

Sheet 2E of 5

Base map date: May 10, 2011

Refer to CTP document for more details



Highway Map



Winston-Salem Urban Area

CTP Inset F Southwest Area

Plan date: May 17, 2012

Freeways

- Existing
- - - Needs Improvement
- · · Recommended

Expressways

- Existing
- - - Needs Improvement
- · · Recommended

Boulevards

- Existing
- - - Needs Improvement
- · · Recommended

Other Major Thoroughfares

- Existing
- - - Needs Improvement
- · · Recommended

Minor Thoroughfares

- Existing
- - - Needs Improvement
- · · Recommended

- Existing Interchange
- Proposed Interchange
- Existing Grade Separation
- Proposed Grade Separation

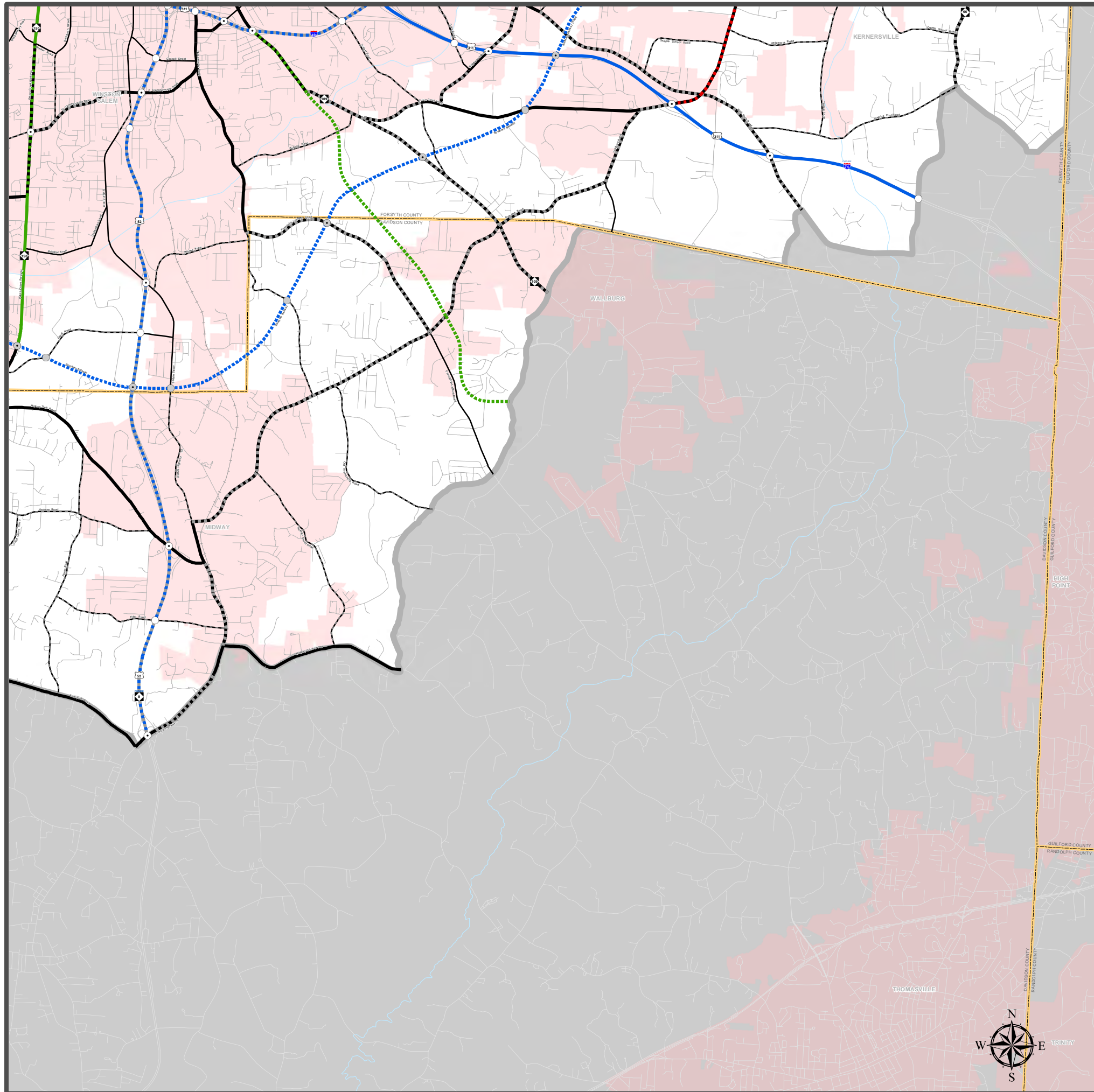
0 0.25 0.5 1 1.5 2 Miles

Sheet 2F of 5

Base map date: May 10, 2011

Refer to CTP document for more details





Highway Map



Winston-Salem Urban Area

CTP Inset G Southeast Area

Plan date: May 17, 2012

Freeways

- Existing
- - - Needs Improvement
- . . . Recommended

Expressways

- Existing
- - - Needs Improvement
- . . . Recommended

Boulevards

- Existing
- - - Needs Improvement
- . . . Recommended

Other Major Thoroughfares

- Existing
- - - Needs Improvement
- . . . Recommended

Minor Thoroughfares

- Existing
- - - Needs Improvement
- . . . Recommended

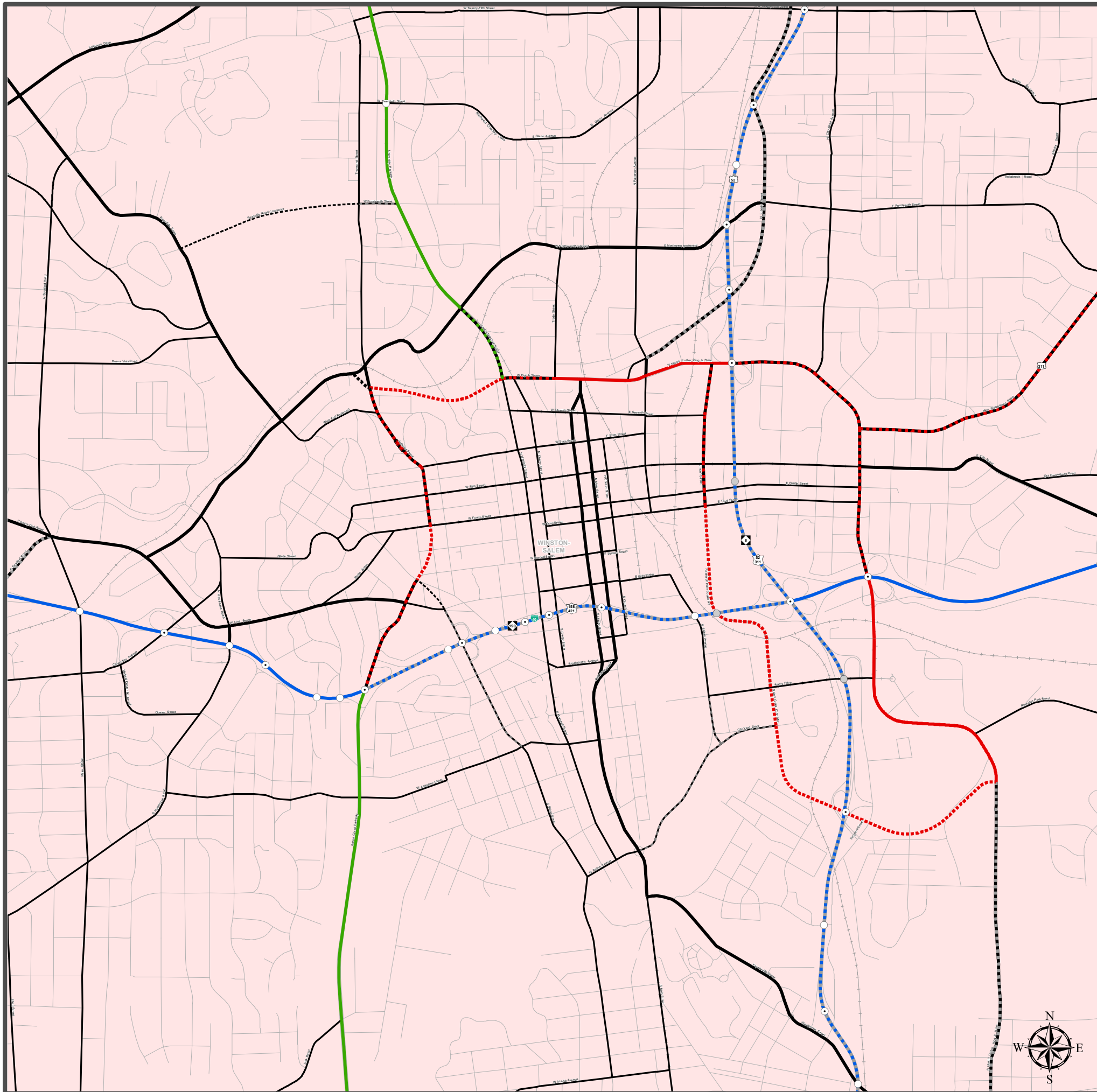
- Existing Interchange
- Proposed Interchange
- Existing Grade Separation
- Proposed Grade Separation

0 0.25 0.5 1 1.5 2 Miles

Sheet 2G of 5

Base map date: May 10, 2011

Refer to CTP document for more details



Highway Map



Winston-Salem Urban Area

CTP Inset H Winston-Salem CBD

Plan date: May 17, 2012

Freeways

- Existing
- - - Needs Improvement
- . . . Recommended

Expressways

- Existing
- - - Needs Improvement
- . . . Recommended

Boulevards

- Existing
- - - Needs Improvement
- . . . Recommended

Other Major Thoroughfares

- Existing
- - - Needs Improvement
- . . . Recommended

Minor Thoroughfares

- Existing
- - - Needs Improvement
- . . . Recommended

- Existing Interchange
- ◉ Proposed Interchange
- Existing Grade Separation
- Proposed Grade Separation

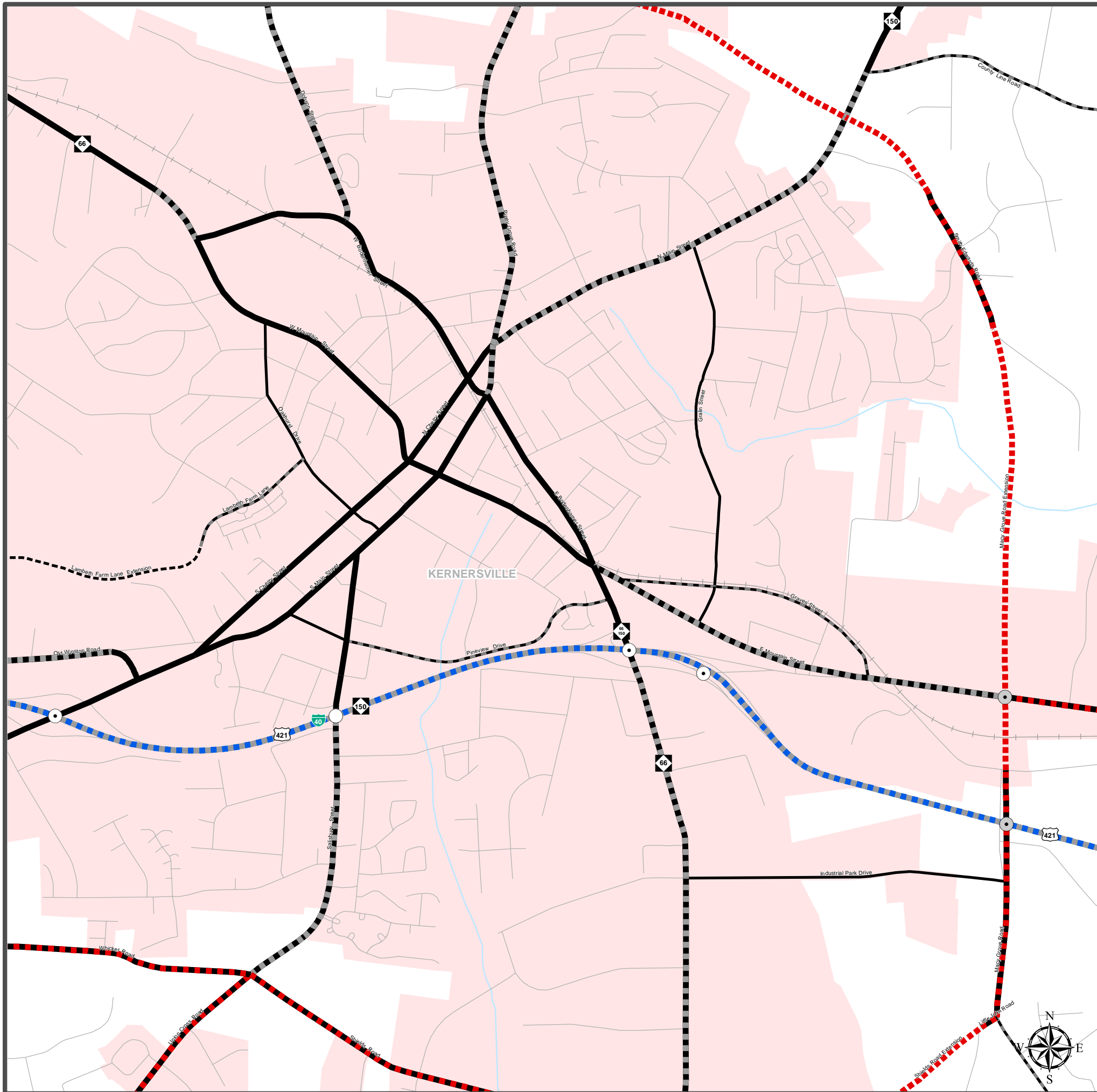


Sheet 2H of 5

Base map date: May 10, 2011

Refer to CTP document for more details





Highway Map




Winston-Salem Urban Area

CTP Inset I Kernersville CBD

Plan date: May 17, 2012

- Freeways**
 - Existing
 - - - Needs Improvement
 - · · Recommended
- Expressways**
 - Existing
 - - - Needs Improvement
 - · · Recommended
- Boulevards**
 - Existing
 - - - Needs Improvement
 - · · Recommended
- Other Major Thoroughfares**
 - Existing
 - - - Needs Improvement
 - · · Recommended
- Minor Thoroughfares**
 - Existing
 - - - Needs Improvement
 - · · Recommended
- Existing Interchange
- Proposed Interchange
- Existing Grade Separation
- Proposed Grade Separation



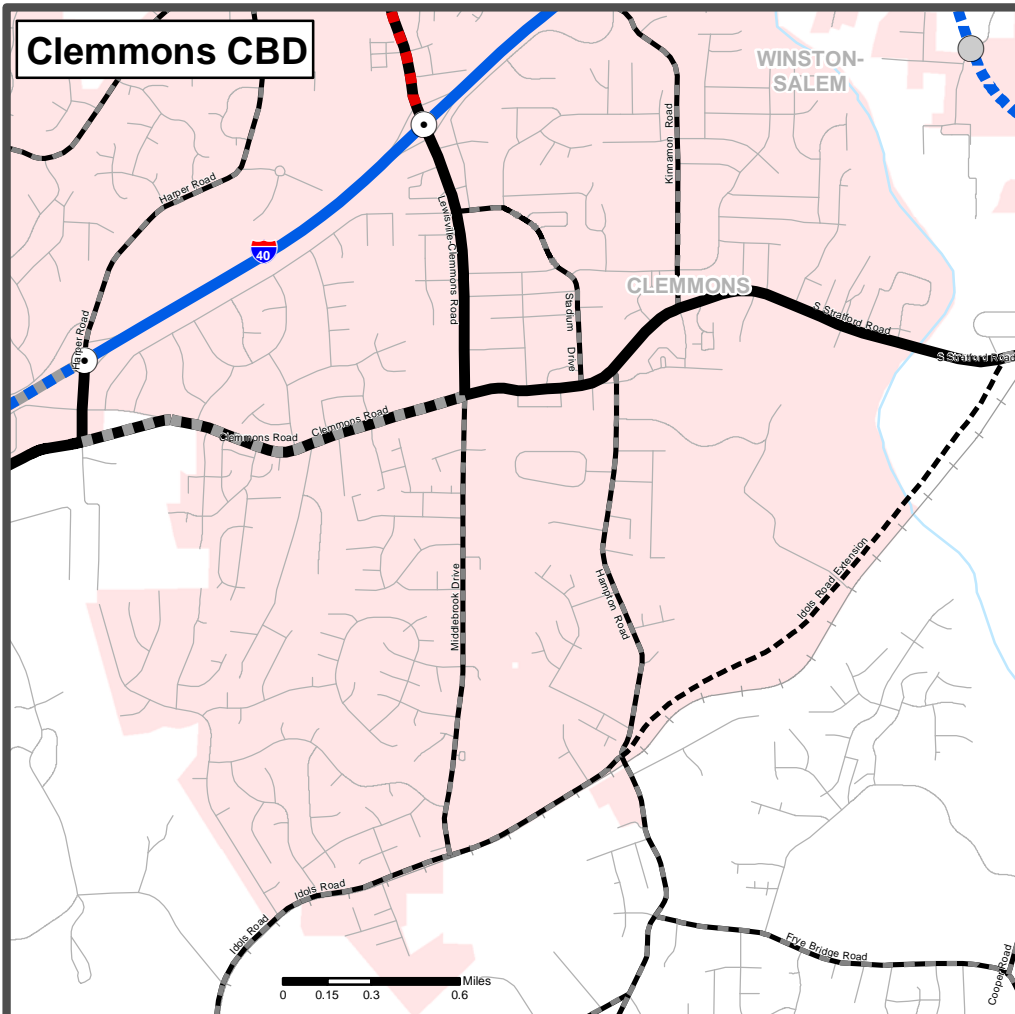
Sheet 21 of 5

Base map date: May 10, 2011

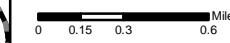
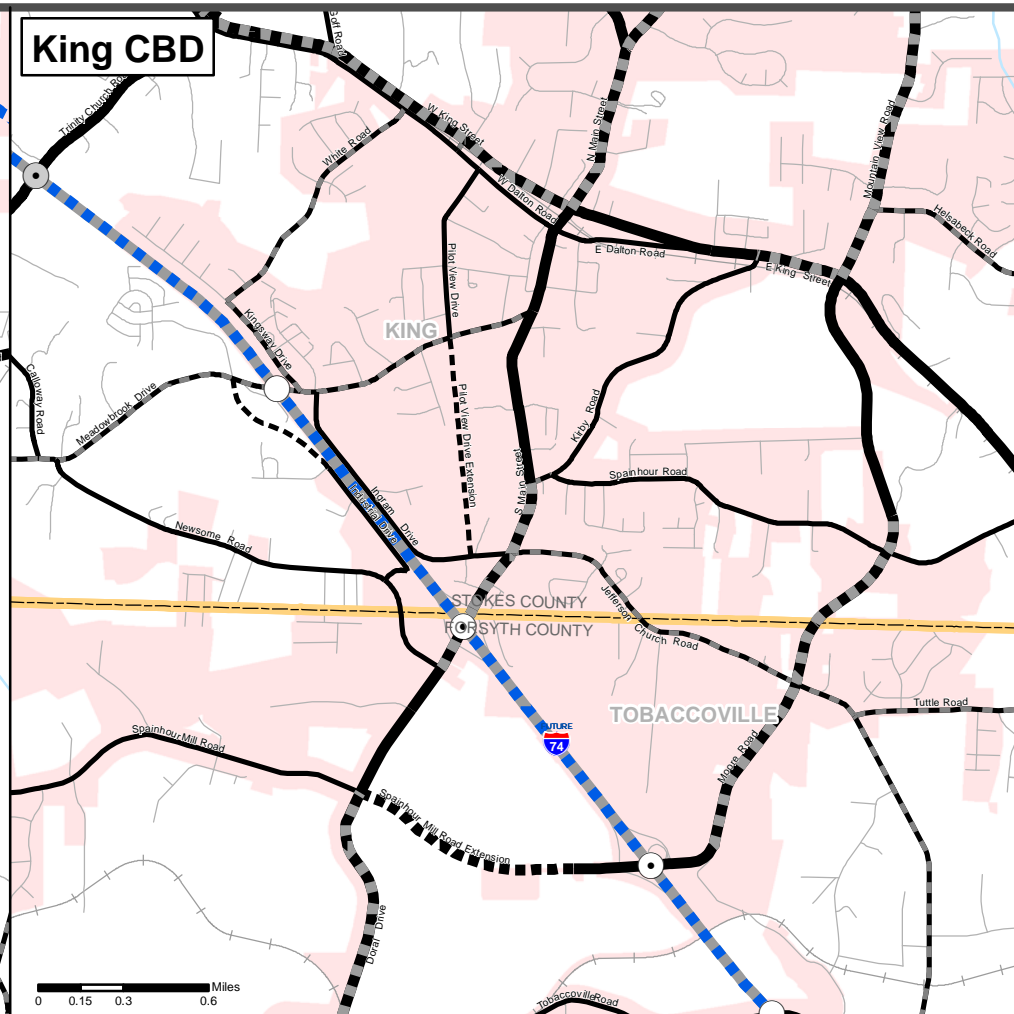
Refer to CTP document for more details



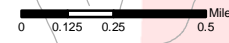
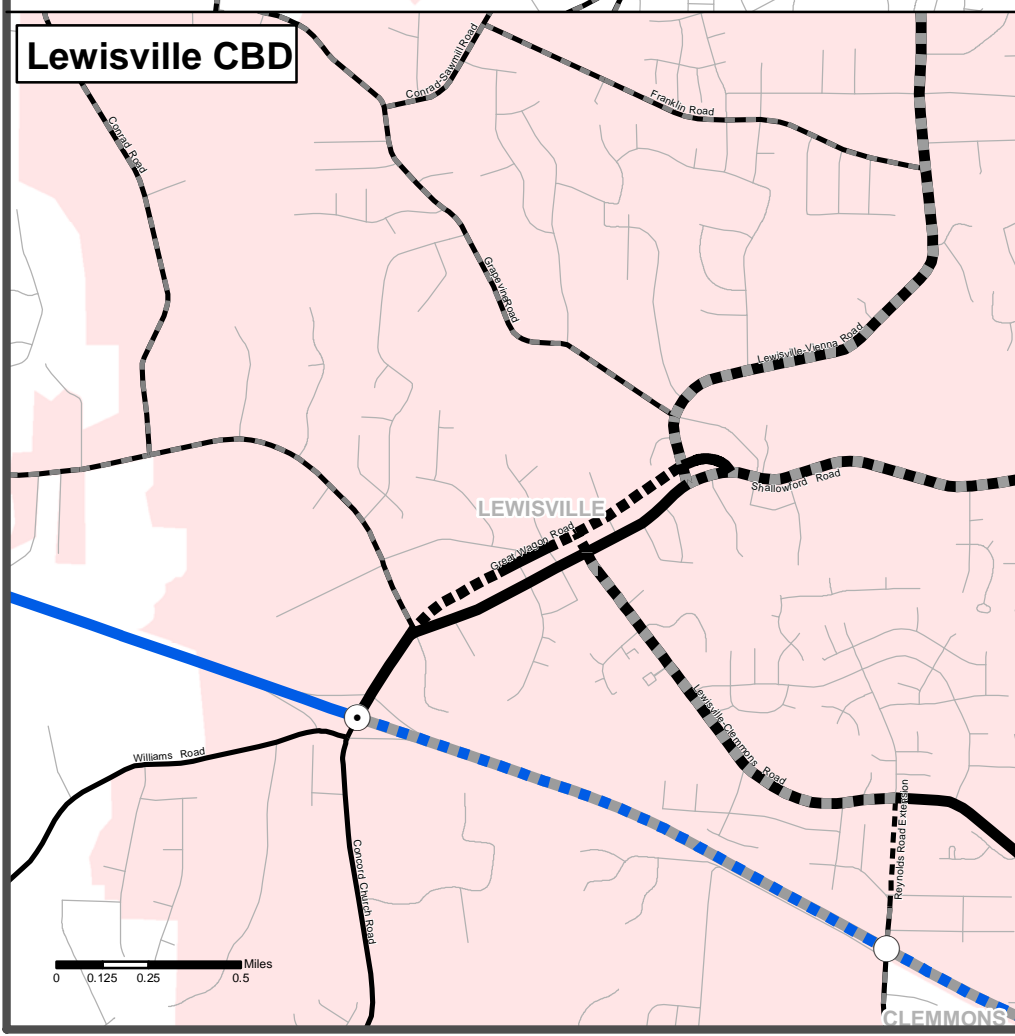
Clemmons CBD



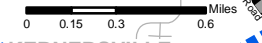
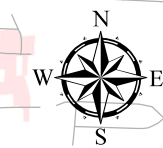
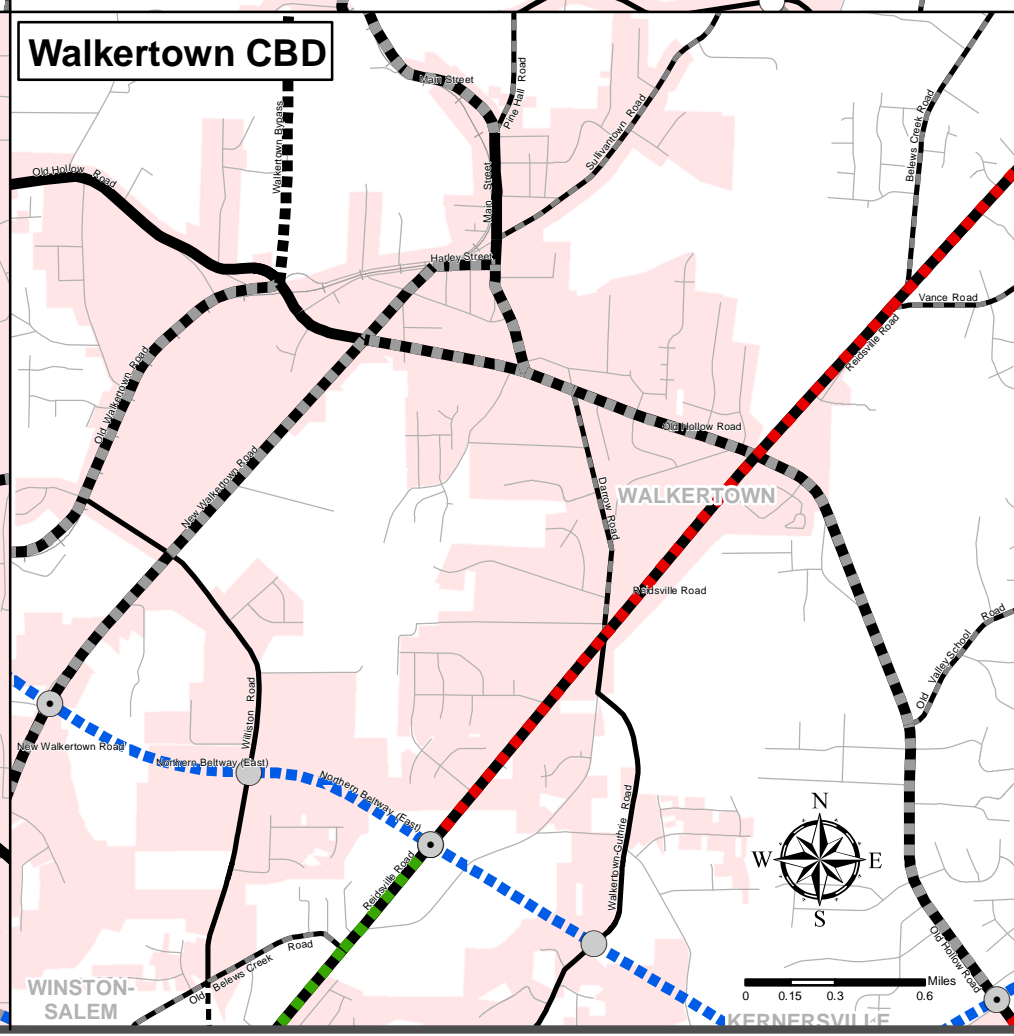
King CBD



Lewisville CBD



Walkertown CBD



Highway Map



Winston-Salem Urban Area

**CTP Inset J
Other Municipalities**

Plan date: May 17, 2012

Freeways

- Existing
- Needs Improvement
- Recommended

Expressways

- Existing
- Needs Improvement
- Recommended

Boulevards

- Existing
- Needs Improvement
- Recommended

Other Major Thoroughfares

- Existing
- Needs Improvement
- Recommended

Minor Thoroughfares

- Existing
- Needs Improvement
- Recommended

- Existing Interchange
- Proposed Interchange
- Existing Grade Separation
- Proposed Grade Separation